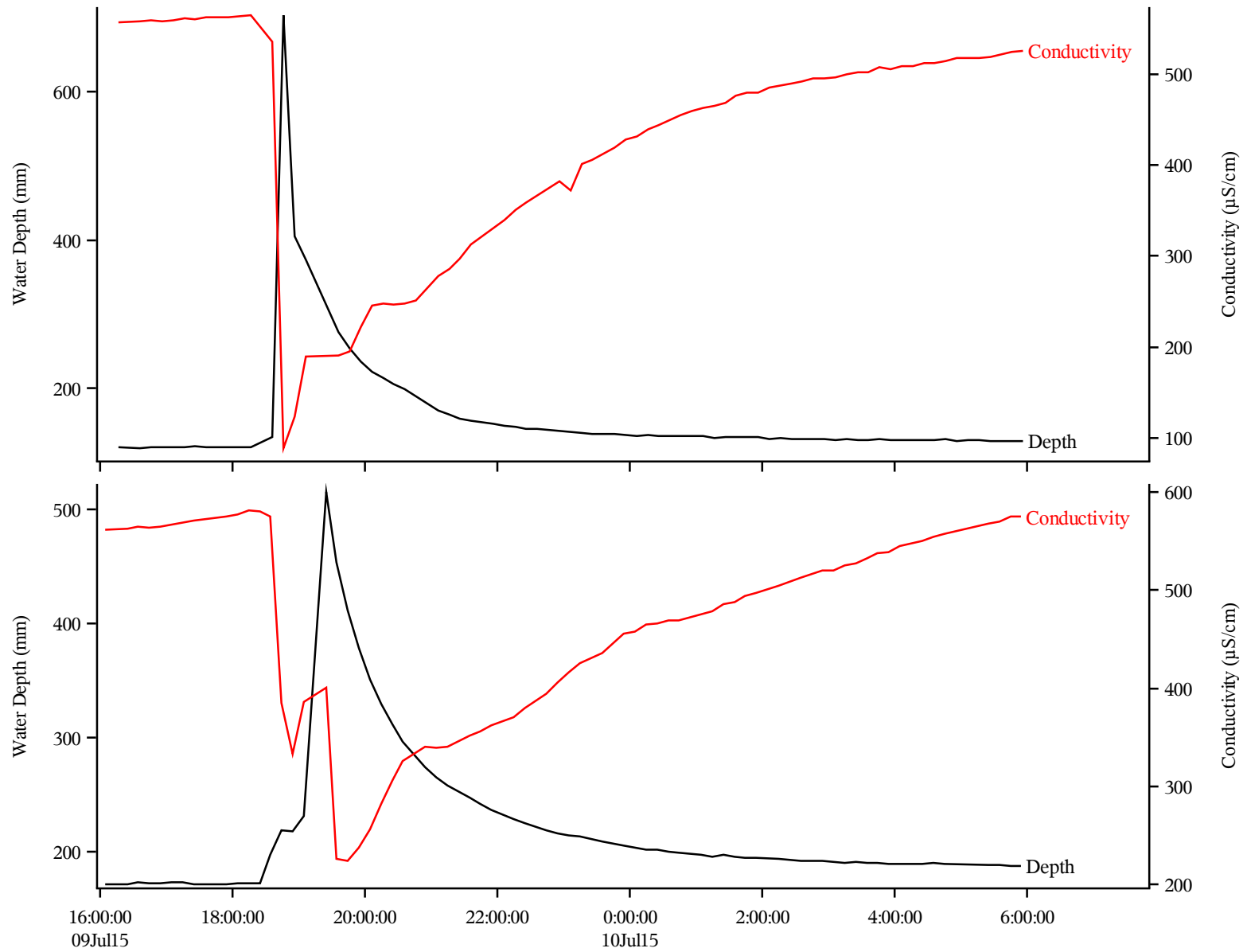
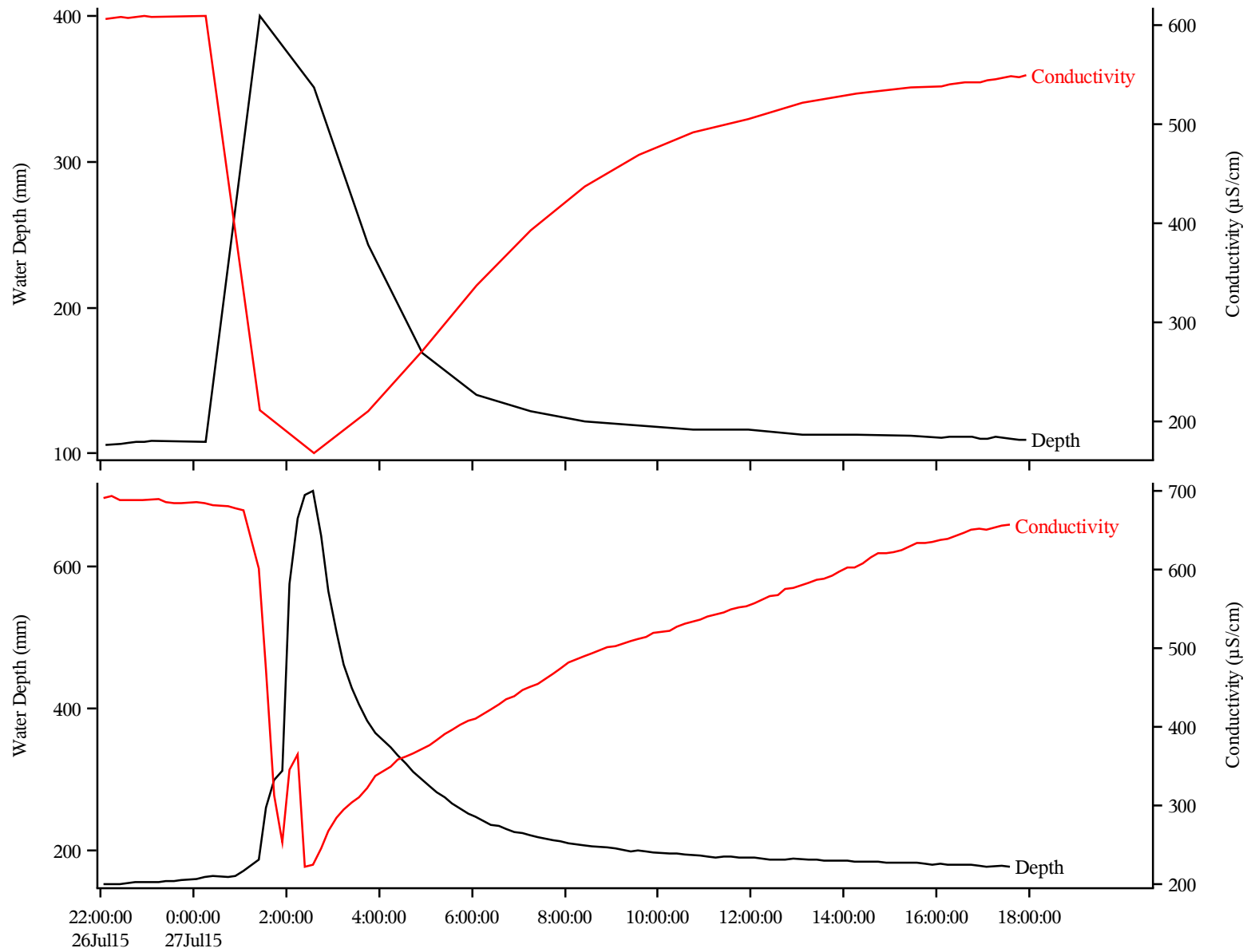


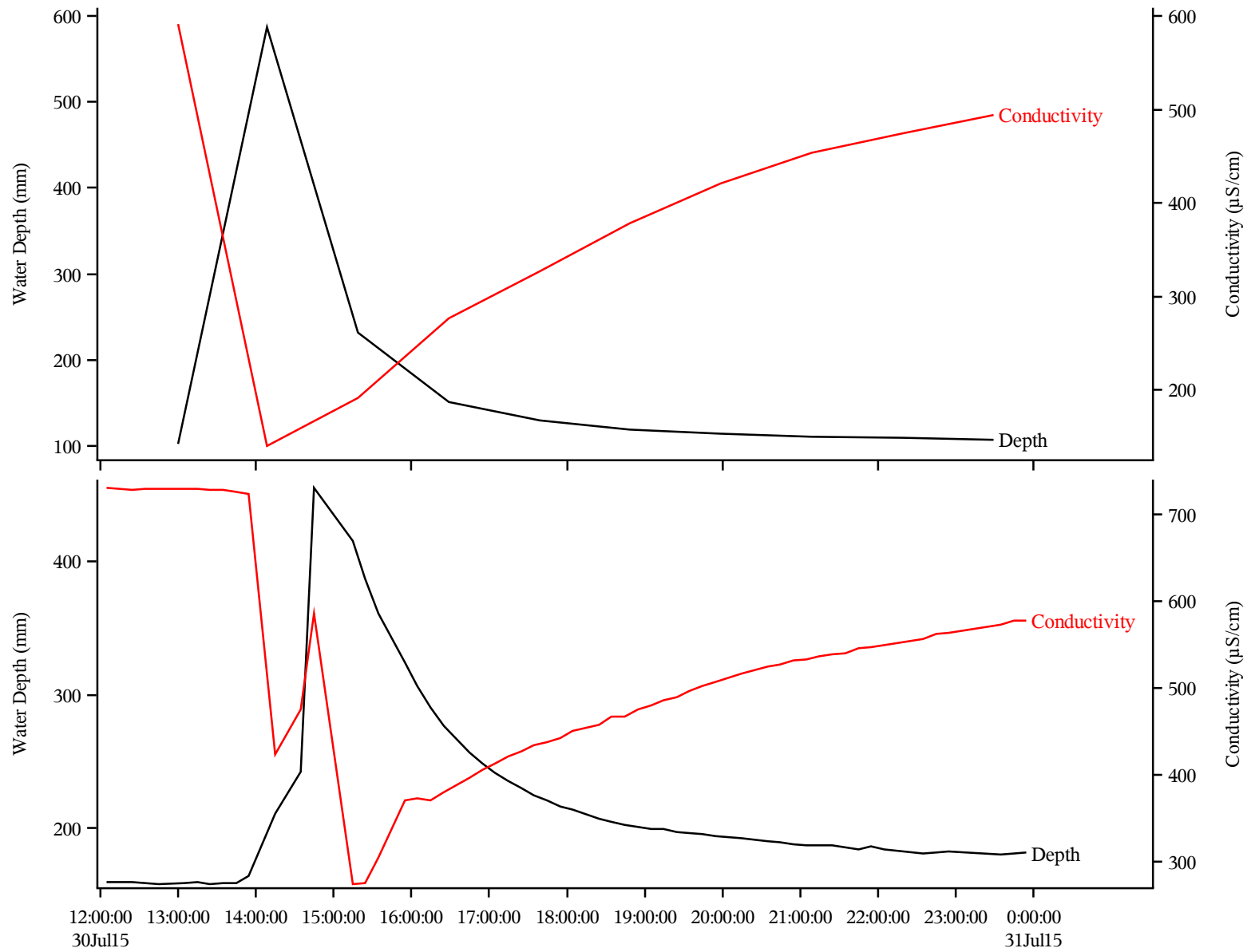
*Selected Storm Data From White Clay Creek
Upper Plot is Upstream Site, Lower Plot is Downstream Site*



*Selected Storm Data From White Clay Creek
Upper Plot is Upstream Site, Lower Plot is Downstream Site*



*Selected Storm Data From White Clay Creek
Upper Plot is Upstream Site, Lower Plot is Downstream Site*



*Selected Storm Data From White Clay Creek
Upper Plot is Upstream Site, Lower Plot is Downstream Site*

